





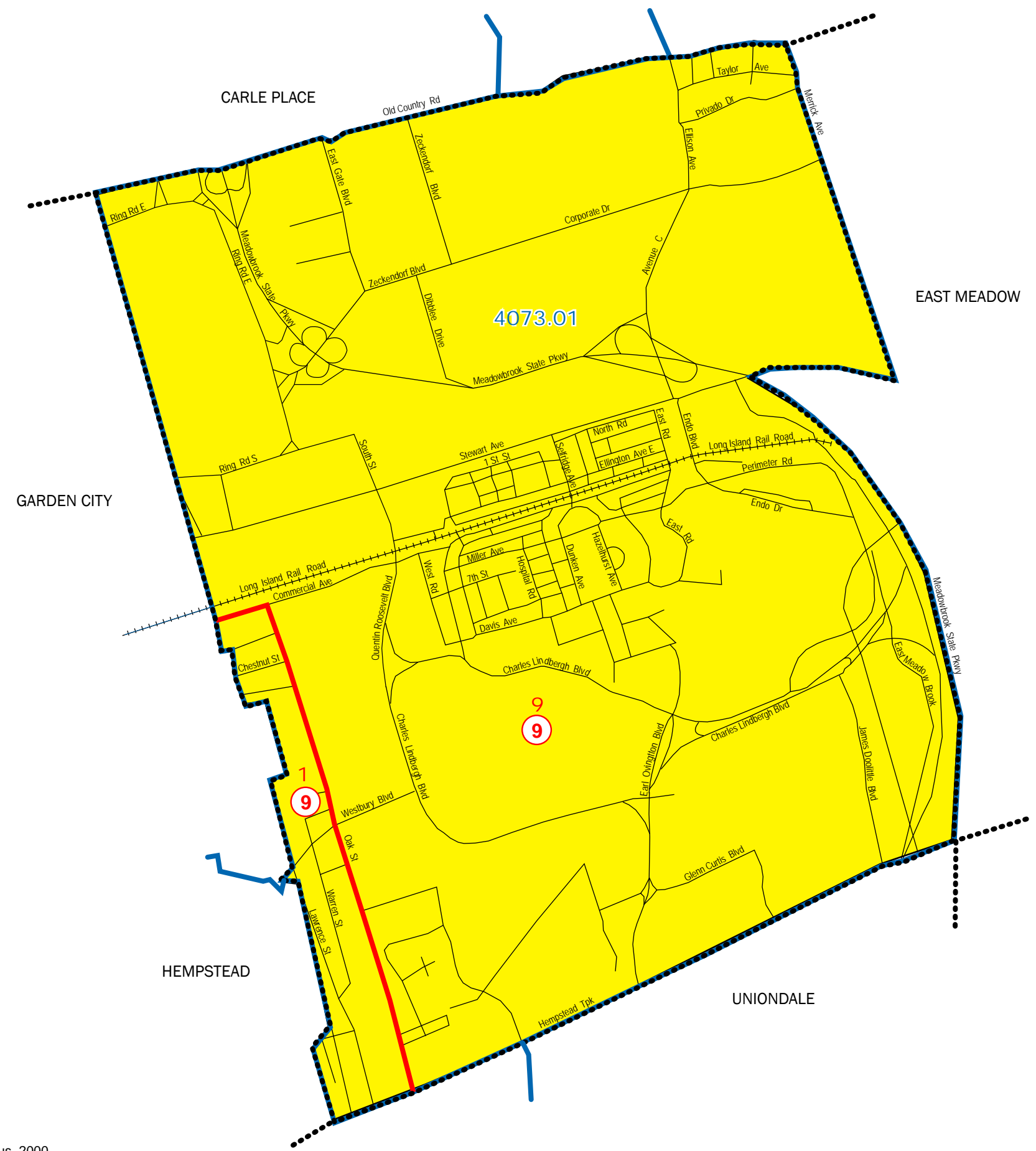
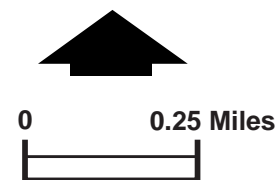
-  HUD "at risk" Scores 8, 9 or 10
-  Census Block Groups
-  Census Tracts
-  Census Designated Places

Areas with Foreclosure and Abandonment "At Risk" Score 8,9 or 10

Nassau County Neighborhood Stabilization Program

Prepared by Saccardi & Schiff, Inc. for the Nassau County Office of Housing and Intergovernmental Affairs

Base Map Source: U.S. Census, 2000
Data Source: U.S. Department of Housing and Urban Development, Neighborhood Stabilization Program



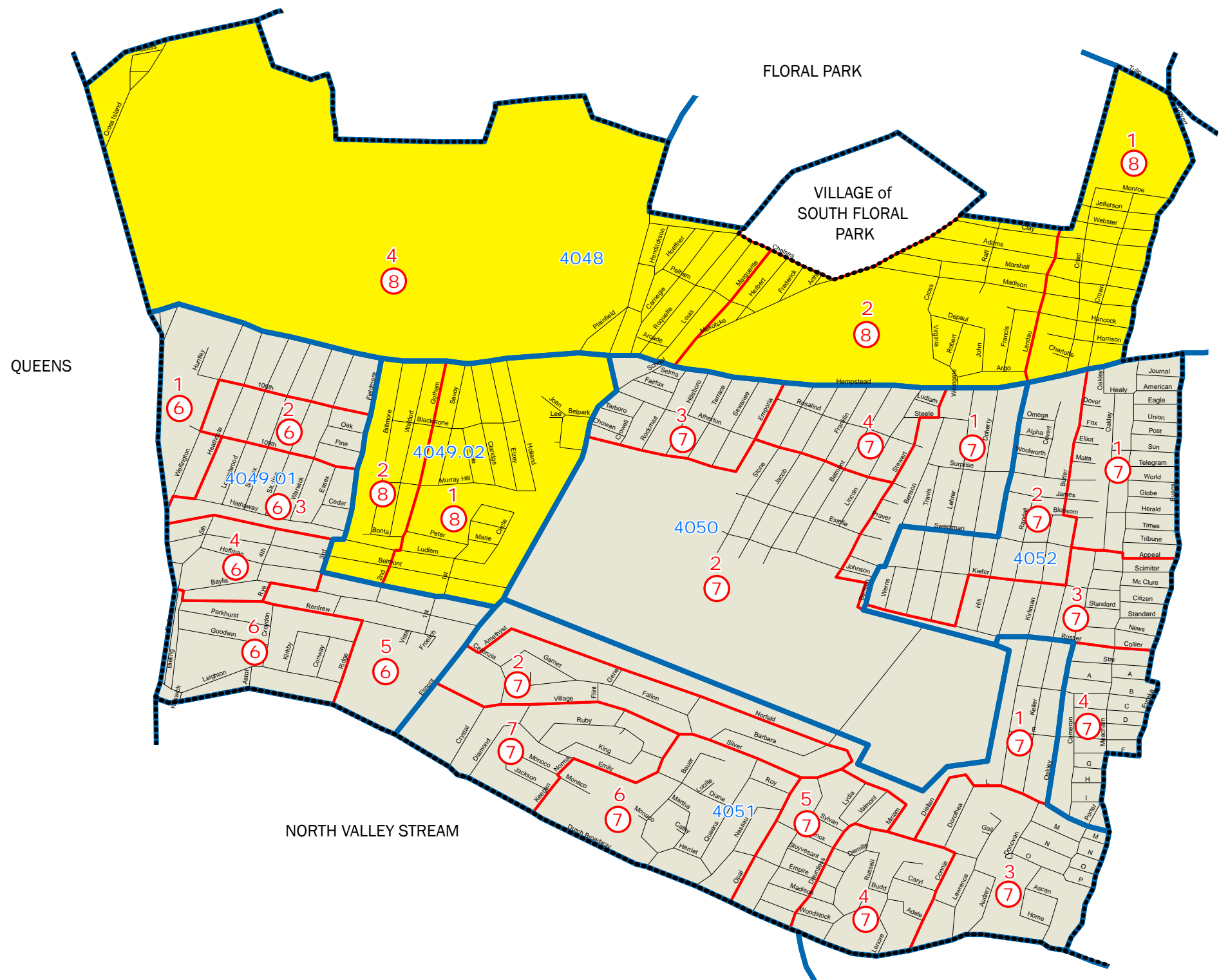
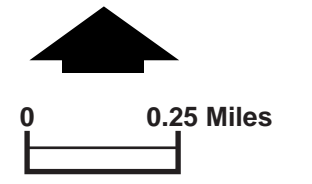
- HUD "At Risk" Score 8,9 or 10
- Census Block Groups
- Census Tracts
- Census Designated Places
- 4129 Census Tract Number
- 1 Census Block Group Number
- ⑨ HUD "At Risk" Score Number

EAST GARDEN CITY
Areas with Foreclosure and
Abandonment "At Risk"
Score 8,9 or 10

Nassau County Neighborhood
Stabilization Program

Prepared by Saccardi & Schiff, Inc. for the
 Nassau County Office of Housing and Intergovernmental Affairs

Base Map Source: U.S. Census, 2000
 Data Source: U.S. Department of Housing and Urban Development, Neighborhood Stabilization Program



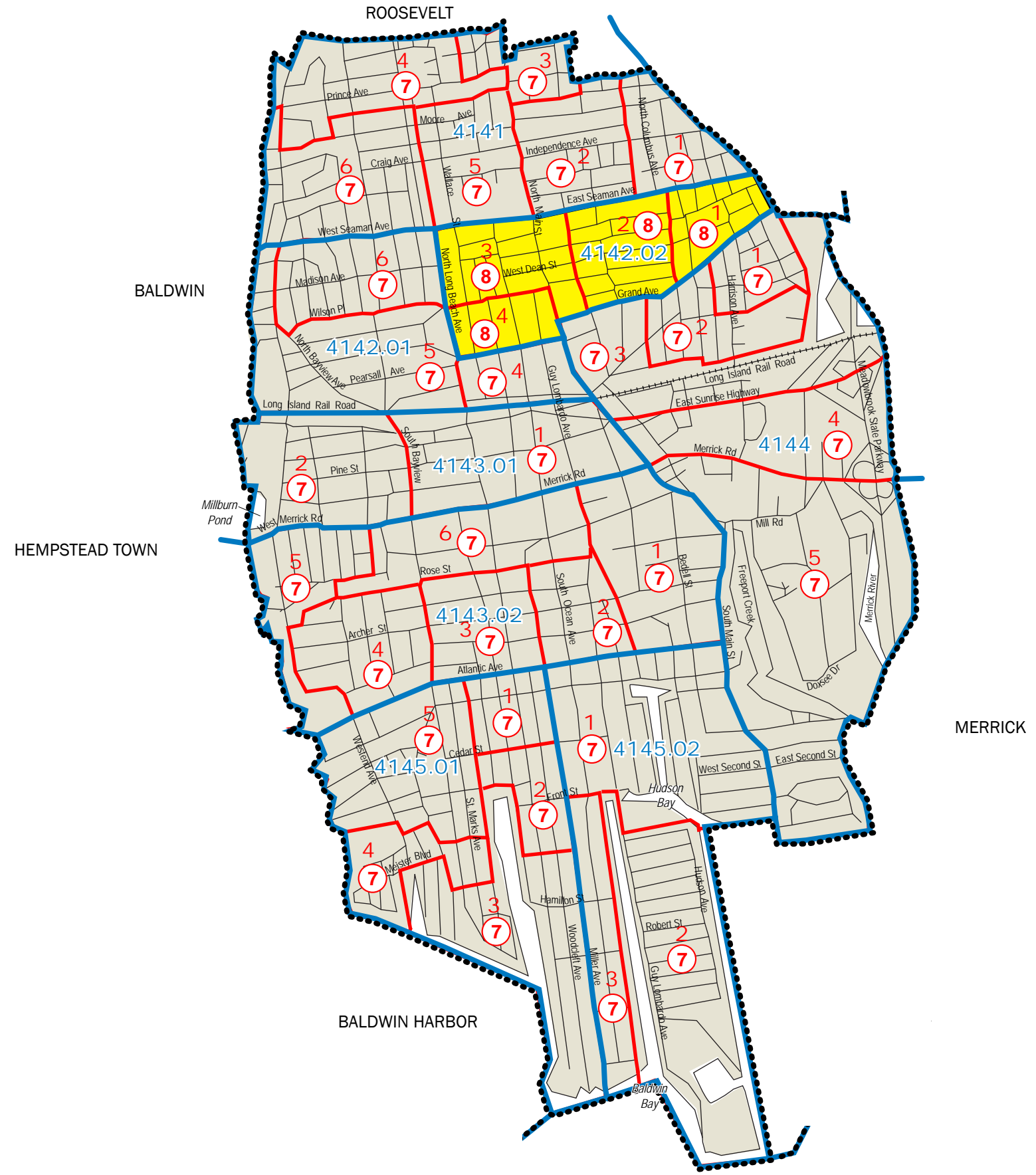
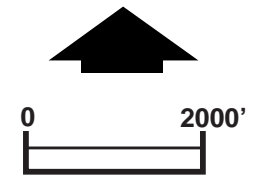
- HUD "At Risk" Score 8,9 or 10
- Census Block Groups
- Census Tracts
- Census Designated Places
- 4129 Census Tract Number
- 1 Census Block Group Number
- ⑧ HUD "At Risk" Score Number

ELMONT
Areas with Foreclosure and
Abandonment "At Risk"
Score 8,9 or 10

Nassau County Neighborhood
Stabilization Program

Base Map Source: U.S. Census, 2000
 Data Source: U.S. Department of Housing and Urban Development, Neighborhood Stabilization Program

Prepared by Saccardi & Schiff, Inc. for the
 Nassau County Office of Housing and Intergovernmental Affairs



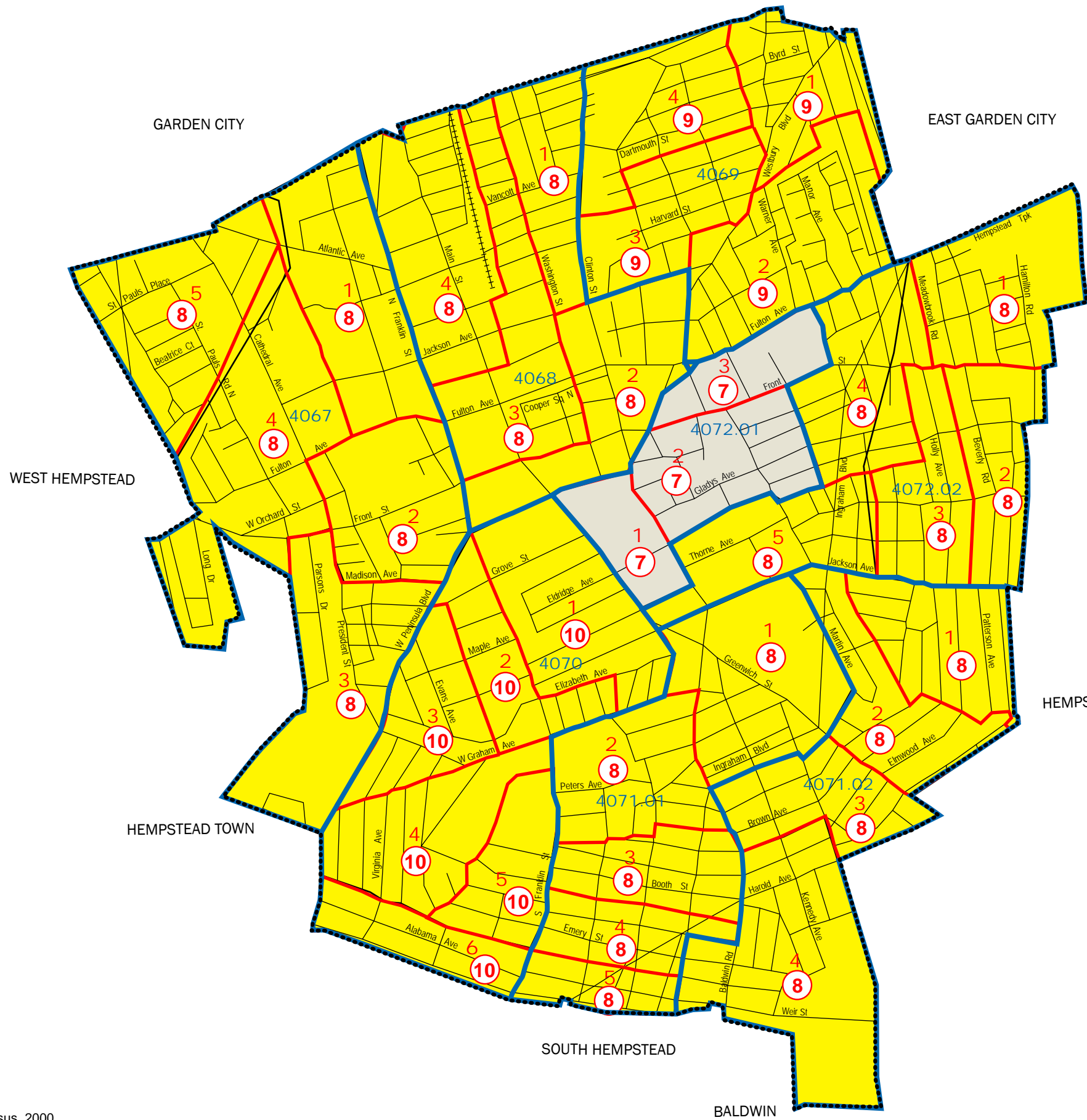
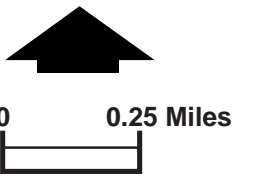
- HUD "At Risk" Score 8,9 or 10
- Census Block Groups
- Census Tracts
- Census Designated Places
- 4129 Census Tract Number
- 1 Census Block Group Number
- ⑧ HUD "At Risk" Score Number

FREEPORT
Areas with Foreclosure and
Abandonment "At Risk"
Score 8,9 or 10

Nassau County Neighborhood
Stabilization Program

Prepared by Saccardi & Schiff, Inc. for the
 Nassau County Office of Housing and Intergovernmental Affairs

Base Map Source: U.S. Census, 2000
 Data Source: U.S. Department of Housing and Urban Development, Neighborhood Stabilization Program



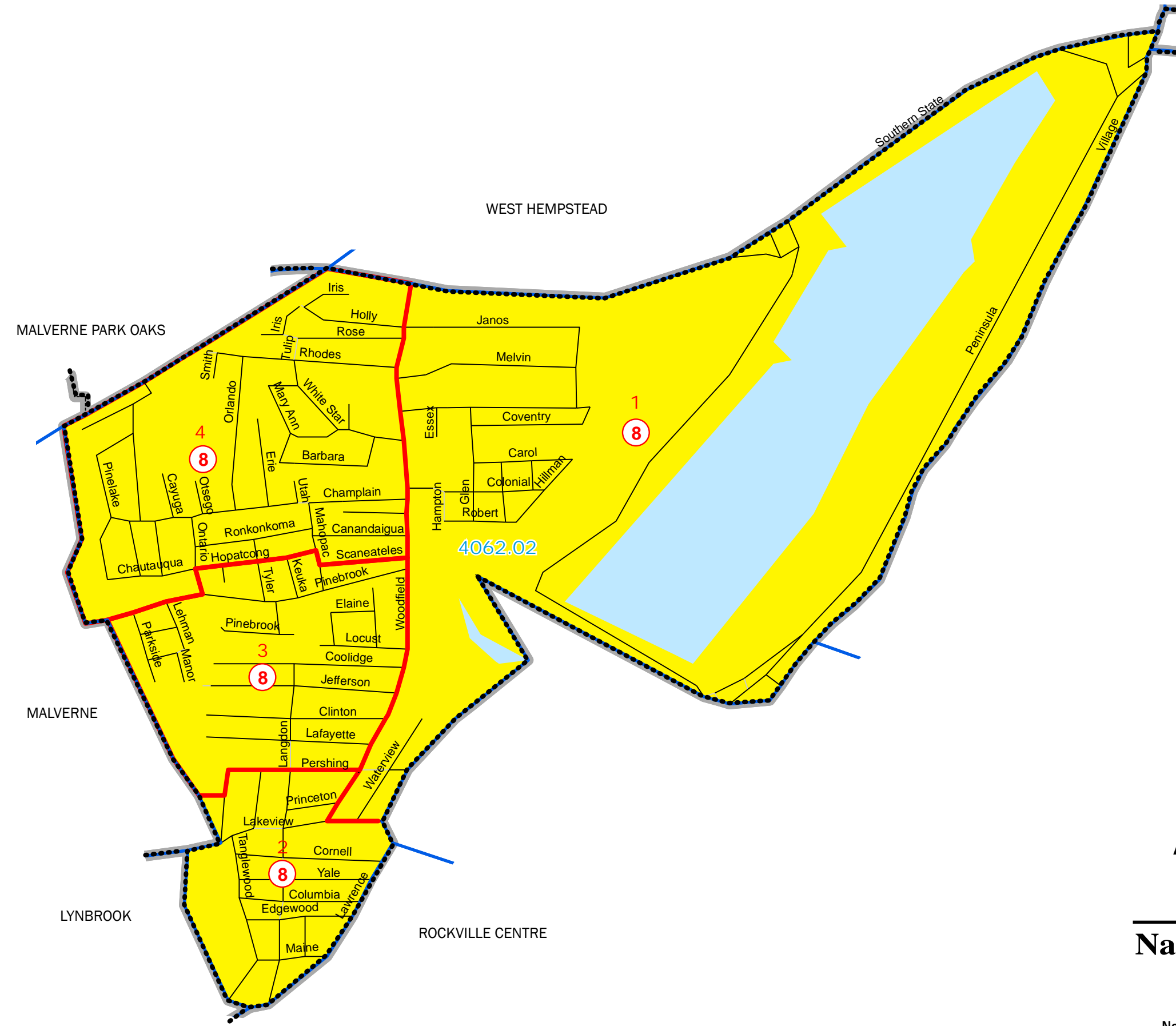
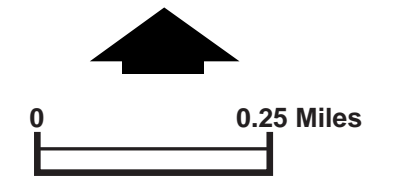
- HUD "At Risk" Score 8,9 or 10
- Census Block Groups
- Census Tracts
- Census Designated Places
- 4129 Census Tract Number
- 1 Census Block Group Number
- ⑧ HUD "At Risk" Score Number

HEMPSTEAD
Areas with Foreclosure and
Abandonment "At Risk"
Score 8,9 or 10

Nassau County Neighborhood
Stabilization Program

Base Map Source: U.S. Census, 2000
 Data Source: U.S. Department of Housing and Urban Development, Neighborhood Stabilization Program

Prepared by Saccardi & Schiff, Inc. for the
 Nassau County Office of Housing and Intergovernmental Affairs



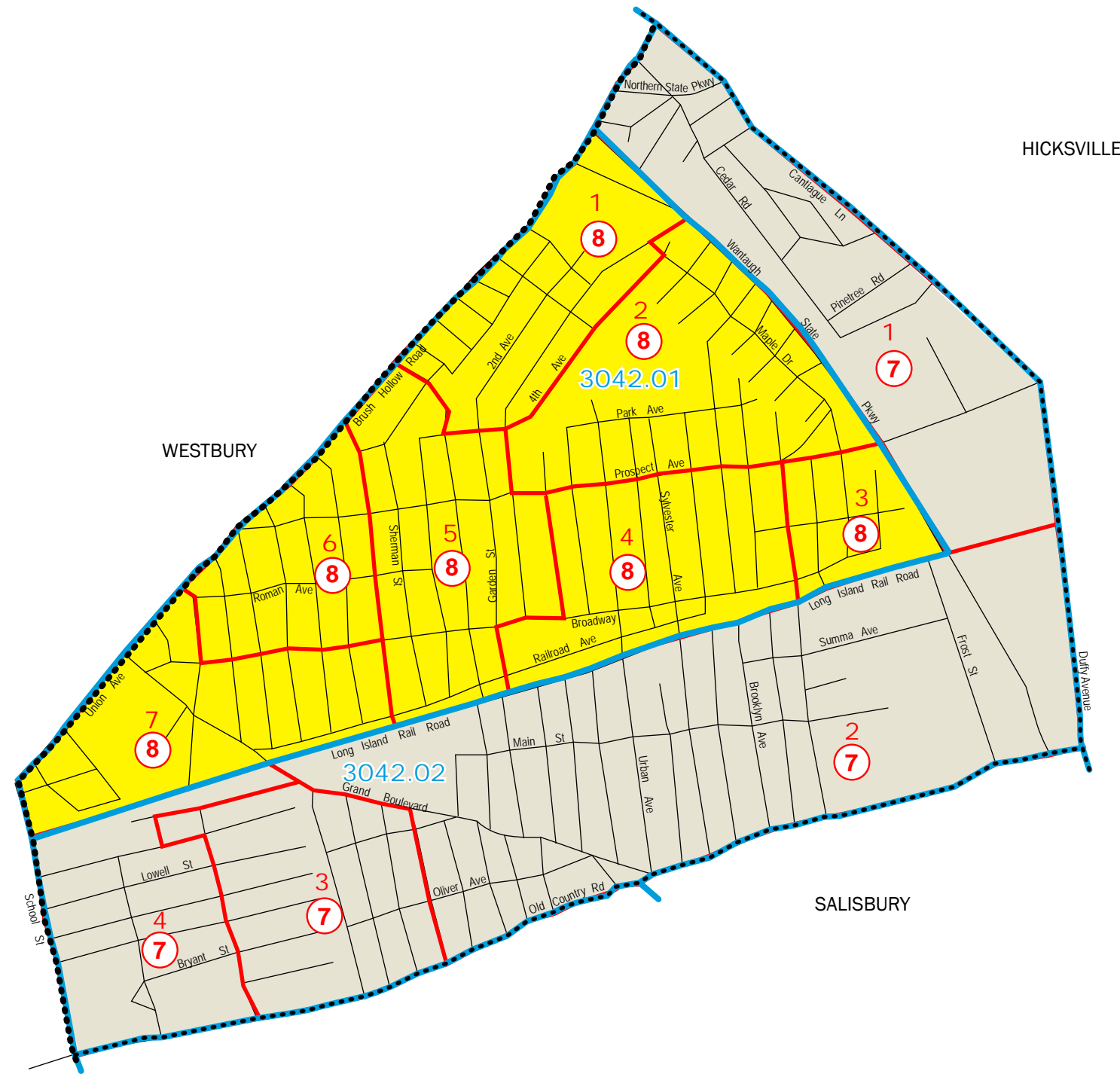
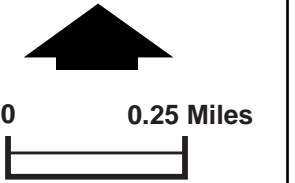
- HUD "At Risk" Score 8,9 or 10
- Census Block Groups
- Census Tracts
- Census Designated Places
- 4129 Census Tract Number
- 1 Census Block Group Number
- ⑧ HUD "At Risk" Score Number

LAKEVIEW
Areas with Foreclosure and
Abandonment "At Risk"
Score 8,9 or 10

Nassau County Neighborhood
Stabilization Program

Prepared by Saccardi & Schiff, Inc. for the
 Nassau County Office of Housing and Intergovernmental Affairs

Base Map Source: U.S. Census, 2000
 Data Source: U.S. Department of Housing and Urban Development, Neighborhood Stabilization Program

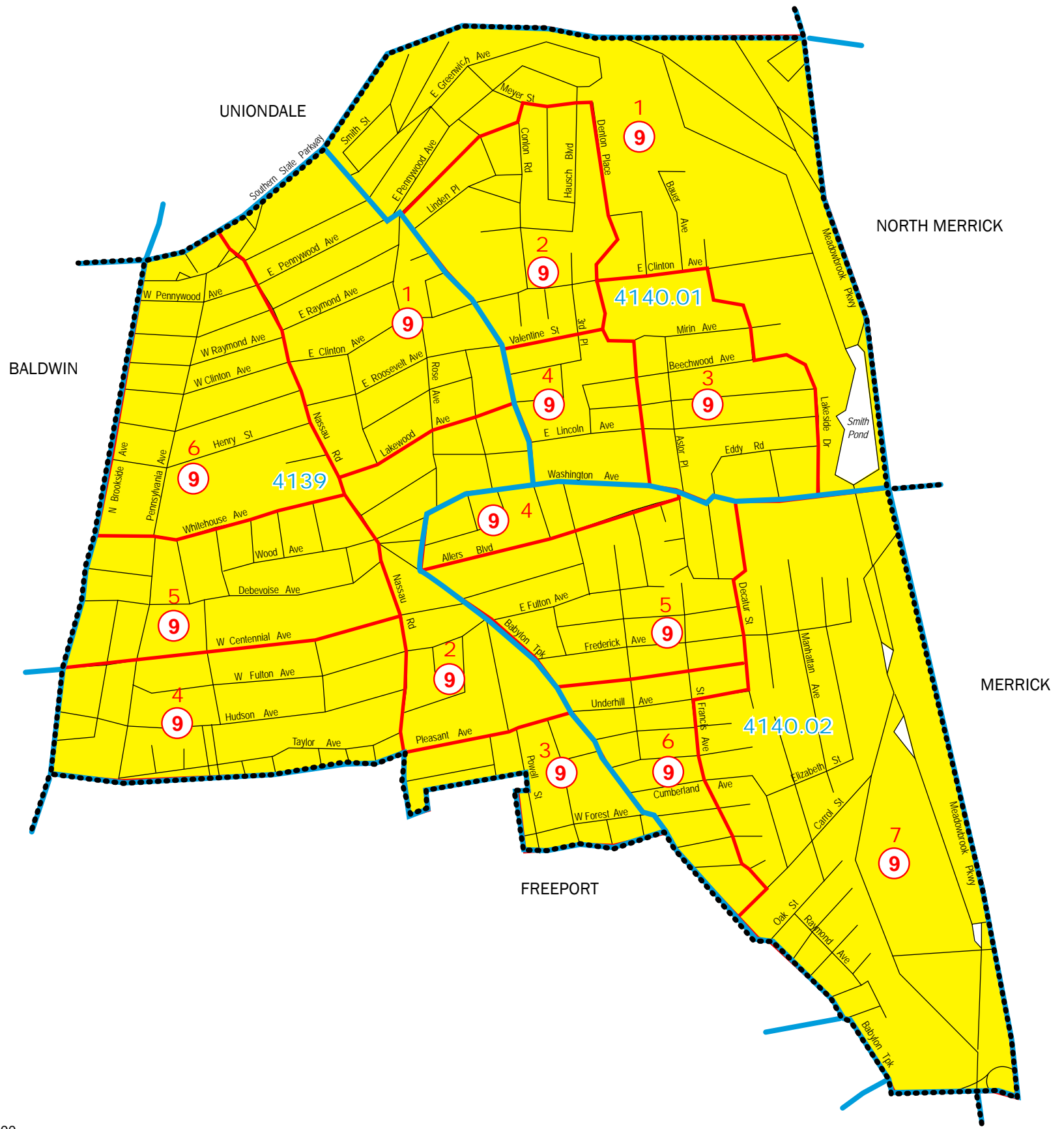
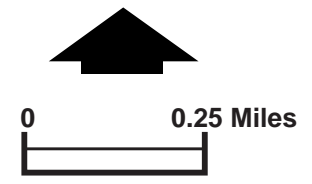


- HUD "At Risk" Score 8,9 or 10
- Census Block Groups
- Census Tracts
- Census Designated Places
- 4129 Census Tract Number
- 1 Census Block Group Number
- ⑧ HUD "At Risk" Score Number

NEW CASSEL
Areas with Foreclosure and
Abandonment "At Risk"
Score 8,9 or 10

Nassau County Neighborhood
Stabilization Program

Prepared by Saccardi & Schiff, Inc. for the
 Nassau County Office of Housing and Intergovernmental Affairs



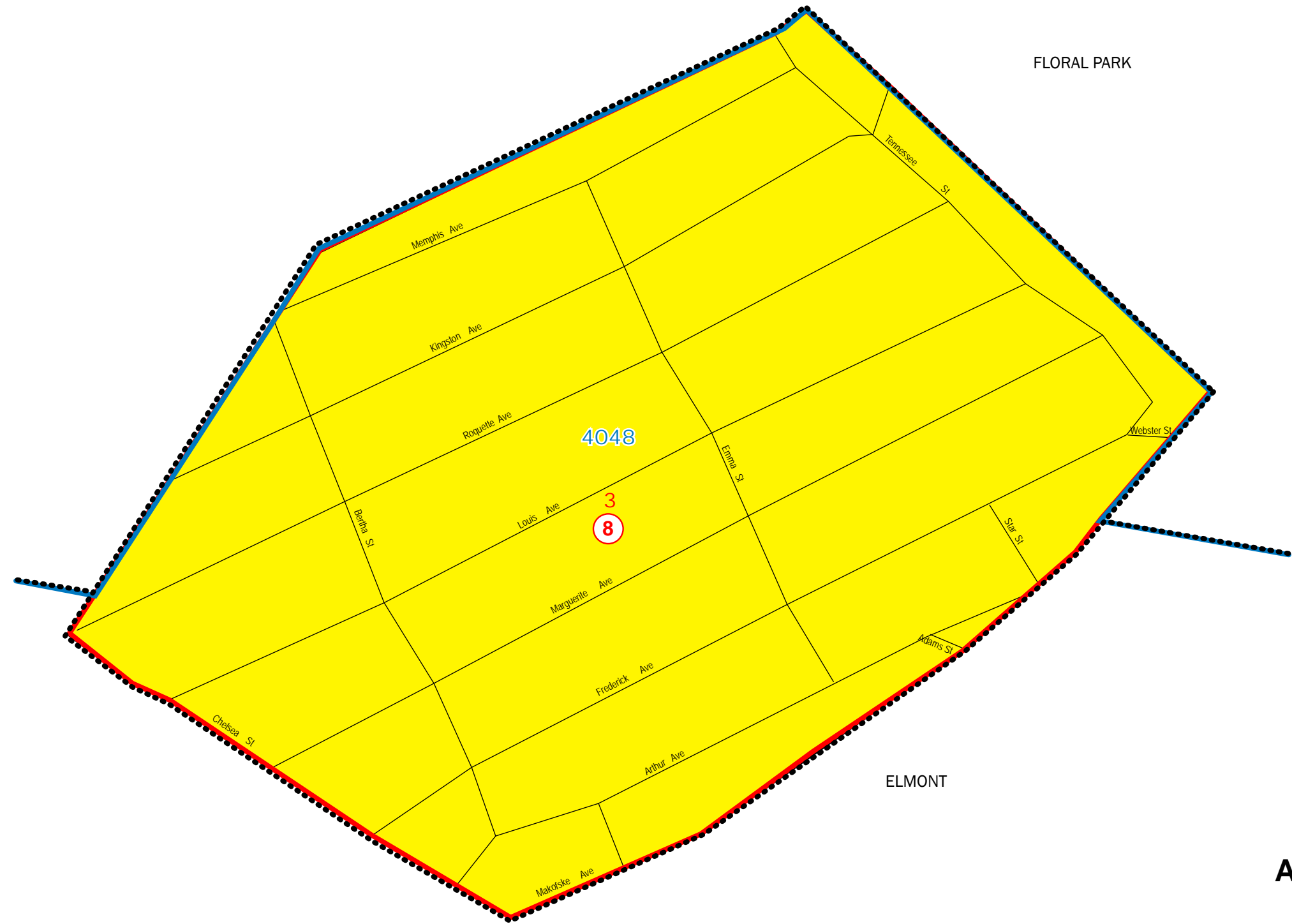
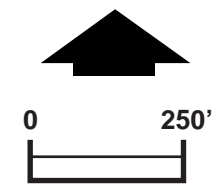
- HUD "At Risk" Score 8,9 or 10
- Census Block Groups
- Census Tracts
- Census Designated Places
- 4129 Census Tract Number
- 1 Census Block Group Number
- ⑧ HUD "At Risk" Score Number

ROOSEVELT
Areas with Foreclosure and
Abandonment "At Risk"
Score 8,9 or 10

Nassau County Neighborhood
Stabilization Program

Prepared by Saccardi & Schiff, Inc. for the
 Nassau County Office of Housing and Intergovernmental Affairs

Base Map Source: U.S. Census, 2000
 Data Source: U.S. Department of Housing and Urban Development, Neighborhood Stabilization Program



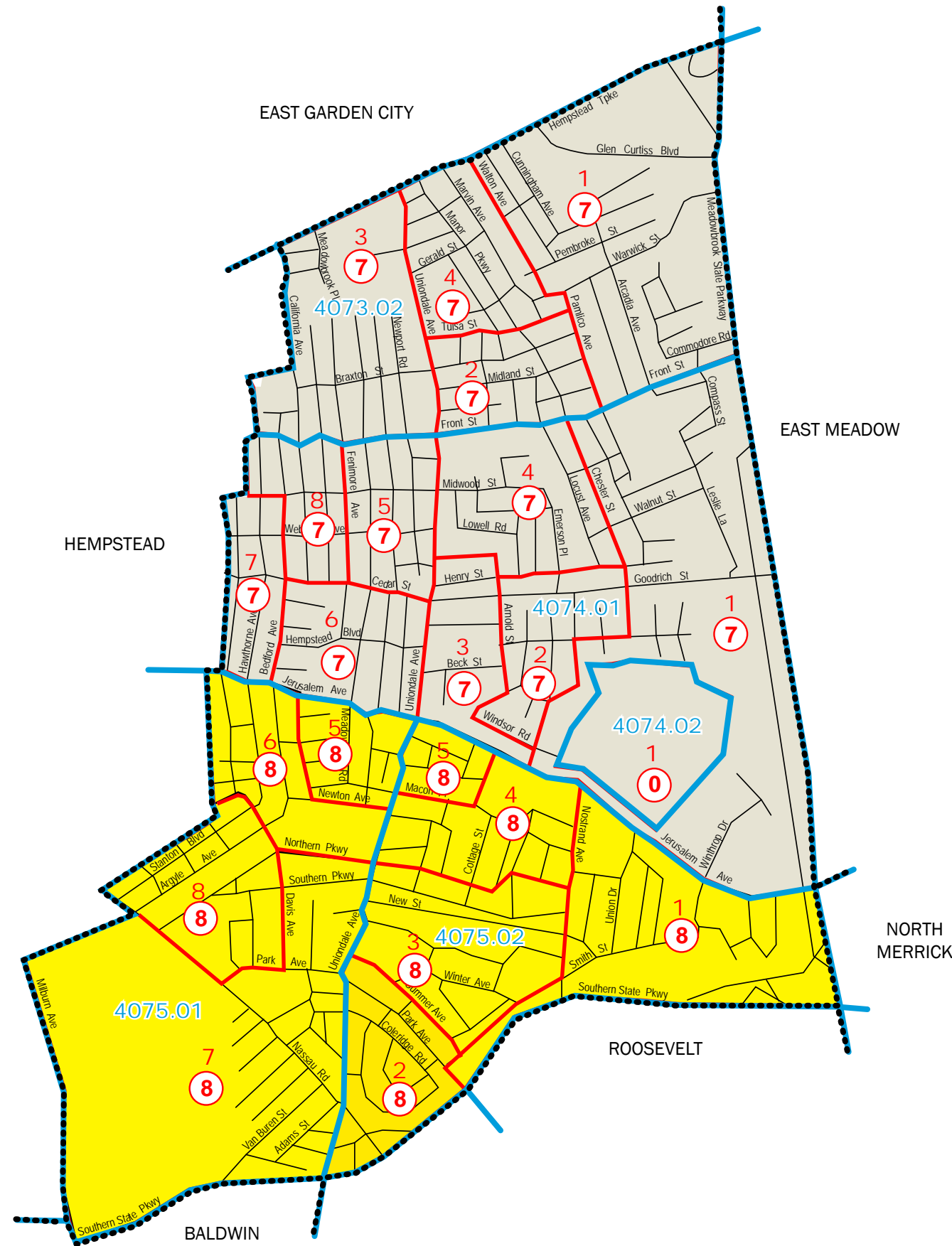
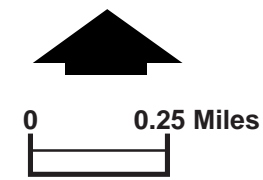
- HUD "At Risk" Score 8,9 or 10
- Census Block Groups
- Census Tracts
- Census Designated Places
- 4129 Census Tract Number
- 1 Census Block Group Number
- HUD "At Risk" Score Number

SOUTH FLORAL PARK Areas with Foreclosure and Abandonment "At Risk" Score 8,9 or 10

Nassau County Neighborhood Stabilization Program

Prepared by Saccardi & Schiff, Inc. for the
Nassau County Office of Housing and Intergovernmental Affairs

Base Map Source: U.S. Census, 2000
Data Source: U.S. Department of Housing and Urban Development, Neighborhood Stabilization Program



- HUD "At Risk" Score 8,9 or 10
- Census Block Groups
- Census Tracts
- Census Designated Places
- 4129 Census Tract Number
- 1 Census Block Group Number
- 8 HUD "At Risk" Score Number

UNIONDALE
Areas with Foreclosure and
Abandonment "At Risk"
Score 8,9 or 10

Nassau County Neighborhood
Stabilization Program

Prepared by Saccardi & Schiff, Inc. for the
 Nassau County Office of Housing and Intergovernmental Affairs

Base Map Source: U.S. Census, 2000
 Data Source: U.S. Department of Housing and Urban Development, Neighborhood Stabilization Program